ERITREA

Eastern Africa
Low income

INFORM Risk Country Risk Profile

VERSION 2021

	Value	*Rank*	*Trend (3 years)*
INFORM Risk	**4.9**	**51**	→
Hazard & Exposure	**3.2**	**94**	→
Vulnerability	**4.7**	**58**	→
Lack of Coping Capacity	**7.8**	**8**	→

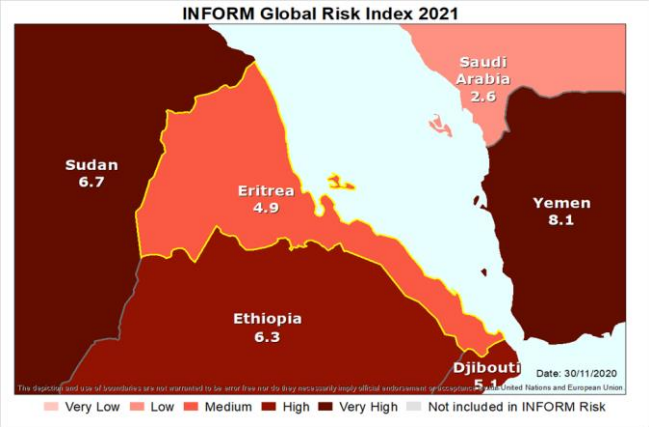

RISK PROFILE

INFORM Risk

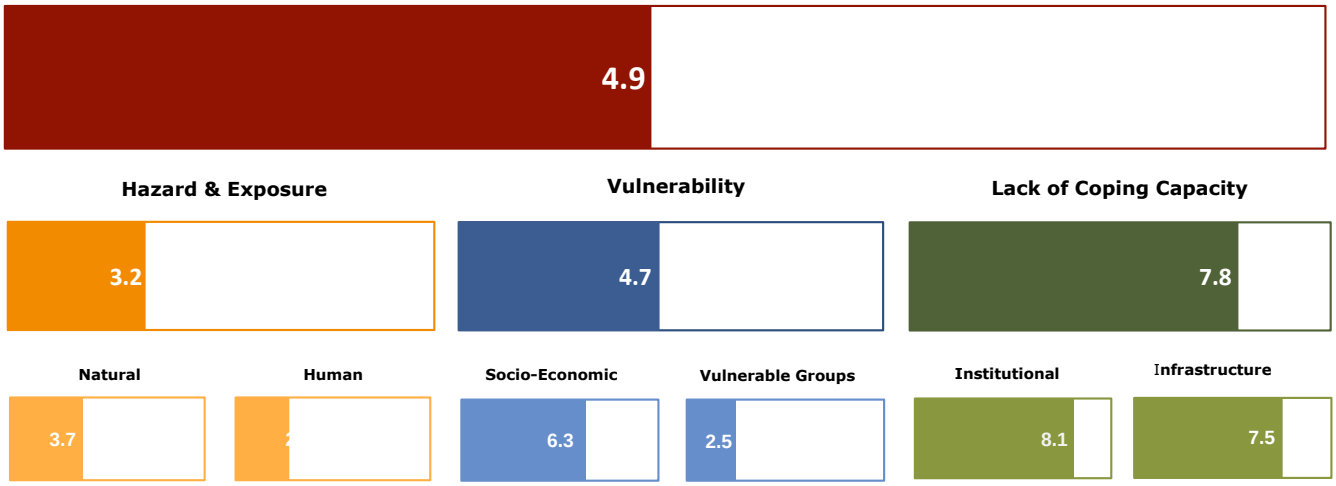

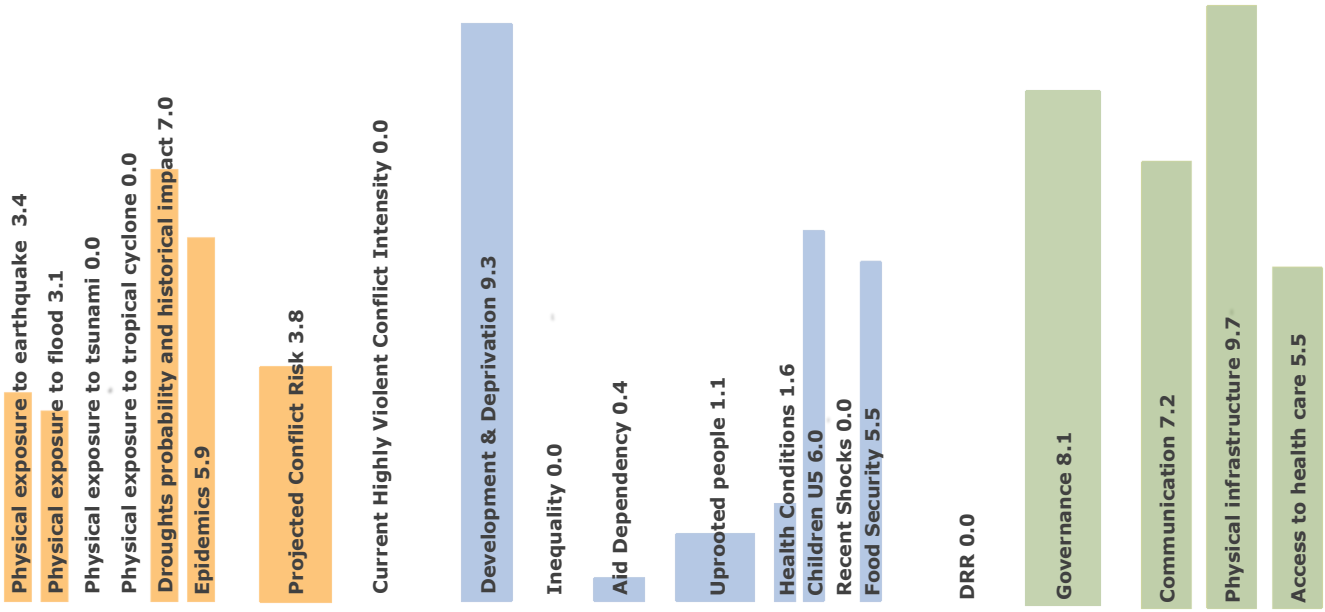

RISK INDICATORS

	Indicator	Component	Index	Value	Unit
HIGHEST 5 RISK INDICATORS	Total affected by Drought	Drought	**10.0**	42474.00	Average annual population affected per country
	Health expenditure per capita	Access to health care	**#N/A**	#N/A	#N/A
	Internet users	Communication	**9.9**	33.82	%
	Sanitation	Physical Connectivity	**9.8**	87.43	%
	Drinking water	Physical Connectivity	**9.6**	97.39	%
LOWEST 5 RISK INDICATORS	People affected by Natural Disasters	Other Vulnerable Groups	**0.0**		
	GCRI Internal Conflict Score	Projected Conflict Risk	**0.0**		
	Physical exposure to Cyclone Surge	Tropical Cyclone	**0.0**	990.77	Average annual population exposed per country
	Physical exposure to Cyclone SS3	Tropical Cyclone	**0.0**	865.05	Average annual population exposed per country
	Physical exposure to Cyclone SS1	Tropical Cyclone	**0.0**	36733.85	Average annual population exposed per country

TRENDS

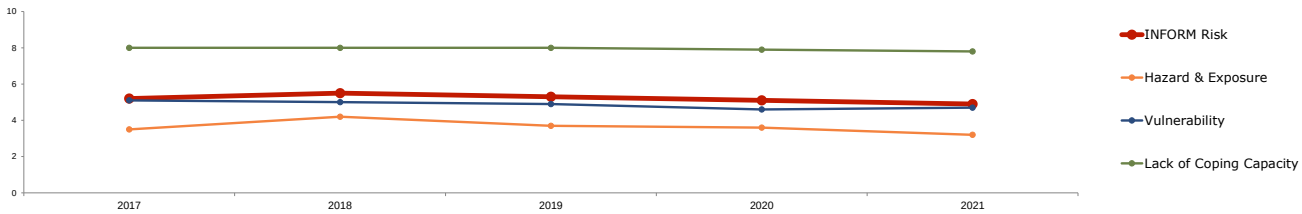

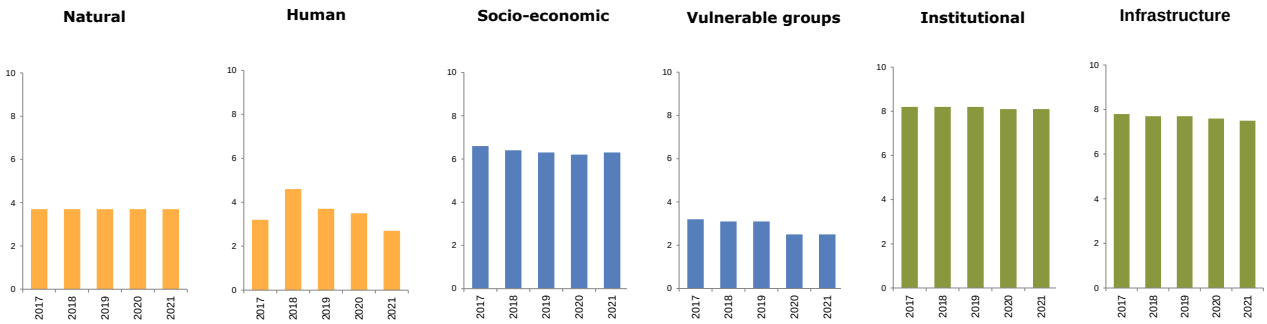

GLOBAL PEERS

Country	INFORM Risk	Hazards & Exposure	Vulnerability	Lack of Coping Capacity
Angola	5.0	3.5	5.2	6.9
Lebanon	5.0	4.6	6.2	4.3
Turkey	5.0	7.9	4.9	3.2
Eritrea	**4.9**	**3.2**	**4.7**	**7.8**
Malawi	4.8	2.9	6.1	6.4
Indonesia	4.8	7.4	3.3	4.5
Brazil	4.8	7.2	3.5	4.3
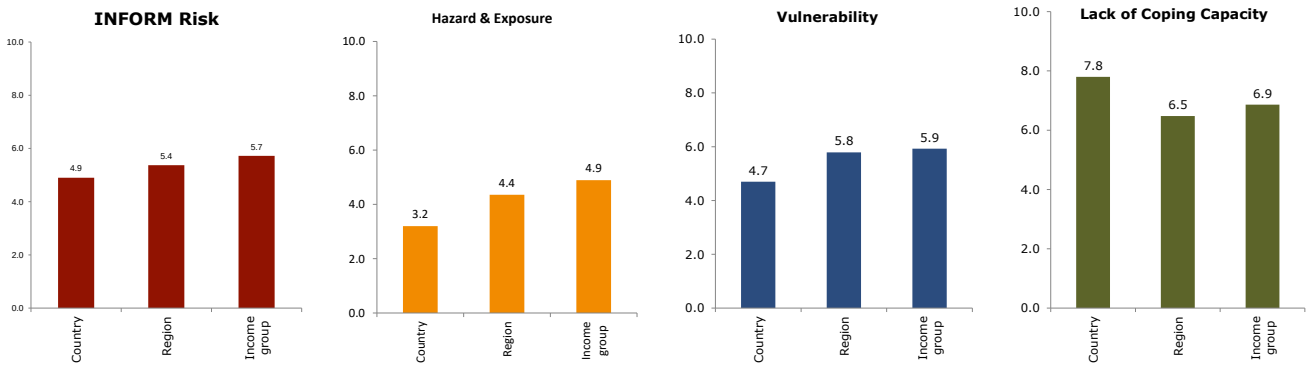
REGION AND INCOME GROUP CONTEXT