GEORGIA

Western Asia
Lower middle income

INFORM Risk Country Risk Profile

VERSION 2021

	Value	*Rank*	*Trend (3 years)*
INFORM Risk	**3.9**	**84**	→
Hazard & Exposure	**4.0**	**69**	↑
Vulnerability	**4.6**	**60**	→
Lack of Coping Capacity	**3.2**	**135**	→

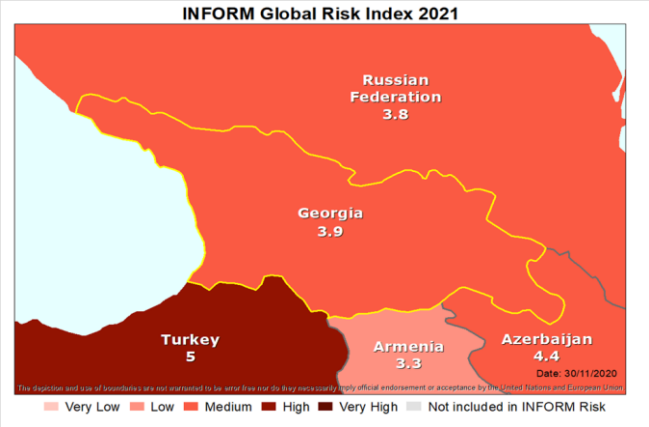

RISK PROFILE

INFORM Risk

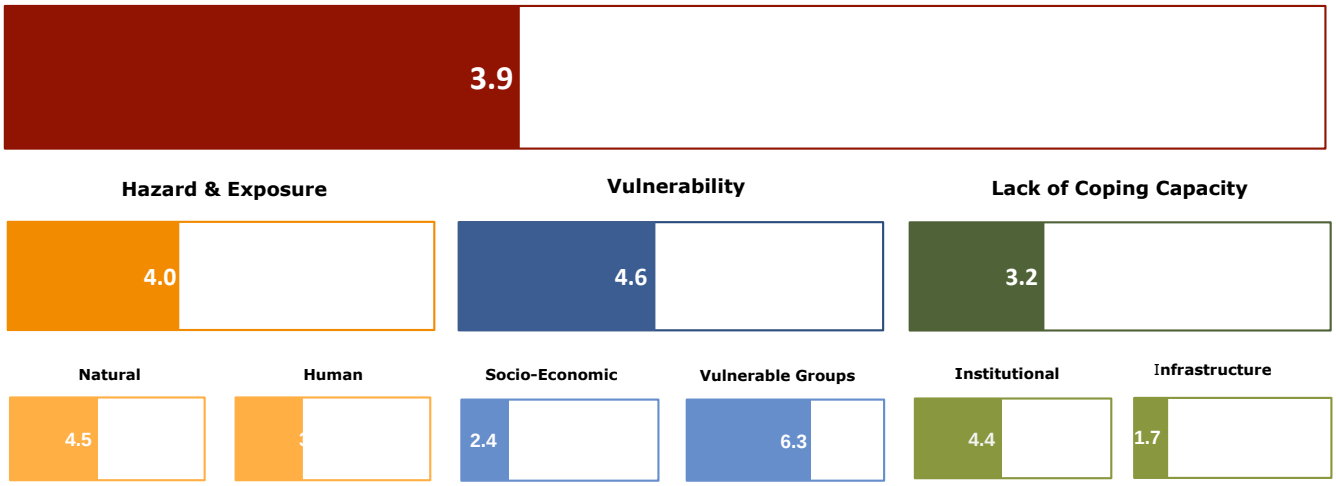

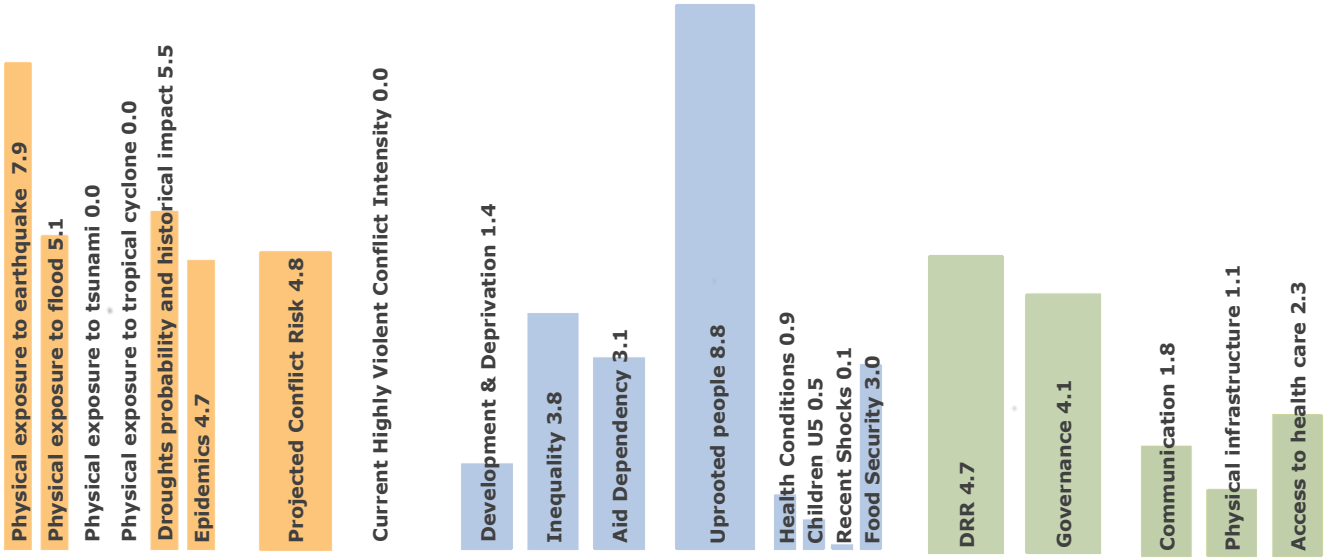

RISK INDICATORS

	Indicator	Component	Index	Value	Unit
HIGHEST 5 RISK INDICATORS	Total persons of concern	Uprooted people	**9.3**		
	Physical exposure to earthquake MMI VI	Earthquake	**8.7**	0.00	Average annual population exposed per country
	Physical exposure to zoonones	Epidemic	**8.4**		
	Health expenditure per capita	Access to health care	**#N/A**	#N/A	#N/A
	Agriculture drought probability	Drought	**7.4**	0.06	Average annual events per country
LOWEST 5 RISK INDICATORS	Access to electricity	Communication	**0.0**	60.30	%
	Malaria incidence per 1,000 population at risk	Other Vulnerable Groups	**0.0**	66.00	per 1,000 live births
	GCRI Internal Conflict Score	Projected Conflict Risk	**0.0**		
	Physical exposure to Cyclone Surge	Tropical Cyclone	**0.0**	0.00	Average annual population exposed per country
	Physical exposure to Cyclone SS3	Tropical Cyclone	**0.0**	0.00	Average annual population exposed per country

TRENDS

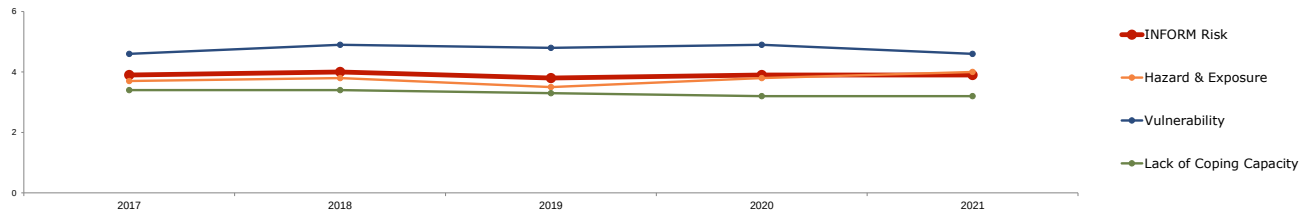

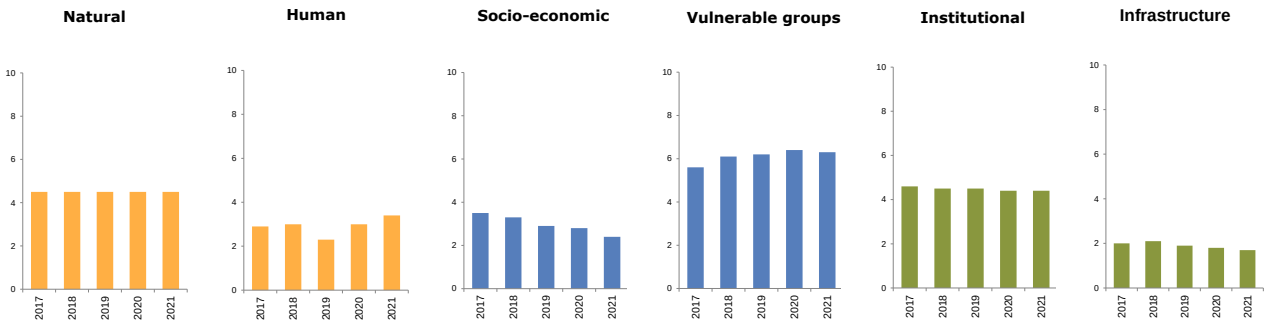

GLOBAL PEERS

Country	INFORM Risk	Hazards & Exposure	Vulnerability	Lack of Coping Capacity
Algeria	3.9	4.8	2.9	4.4
Comoros	3.9	1.6	5.3	7.1
Tonga	3.9	3.0	4.6	4.2
Georgia	**3.9**	**4.0**	**4.6**	**3.2**
Namibia	3.9	2.5	4.9	5.0
Equatorial Guinea	3.8	2.4	3.2	7.2
Russian Federation	3.8	6.1	2.0	4.5
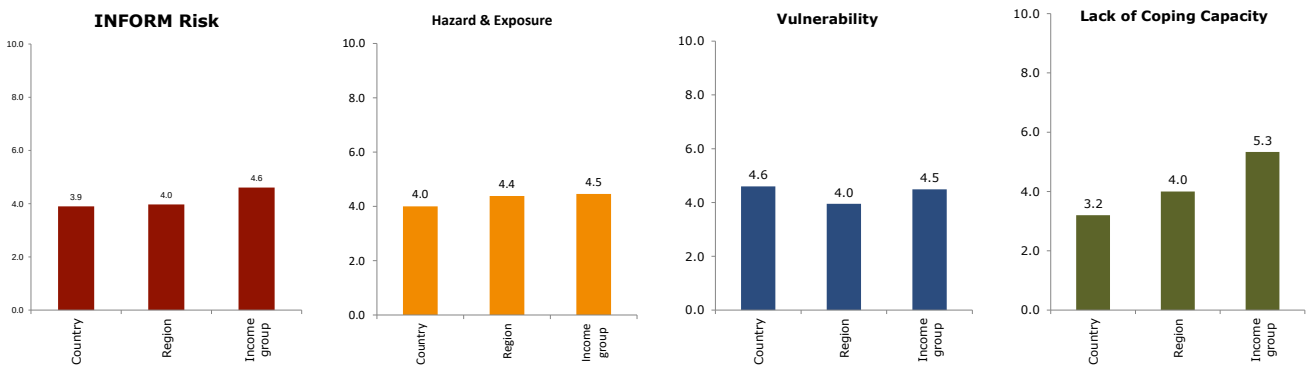
REGION AND INCOME GROUP CONTEXT