

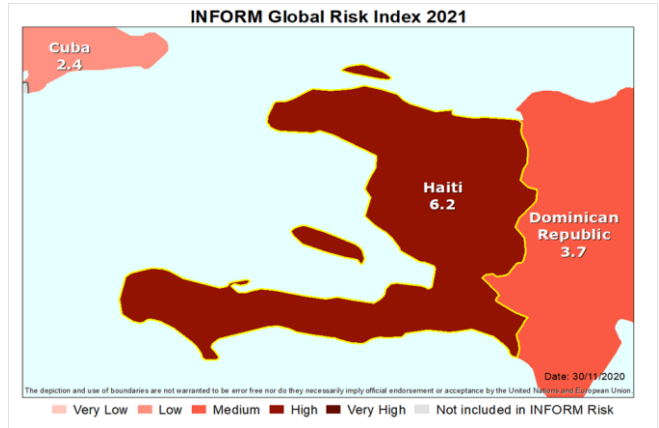
HAITI

Caribbean
Low income

INFORM Risk Country Risk Profile

VERSION 2021

	Value	Rank	Trend (3 years)
INFORM Risk	6.2	21	→
Hazard & Exposure	5.9	30	→
Vulnerability	5.7	32	↑
Lack of Coping Capacity	7.2	15	→




RISK PROFILE

INFORM Risk



Hazard & Exposure



Vulnerability



Lack of Coping Capacity




Natural



Human



Socio-Economic



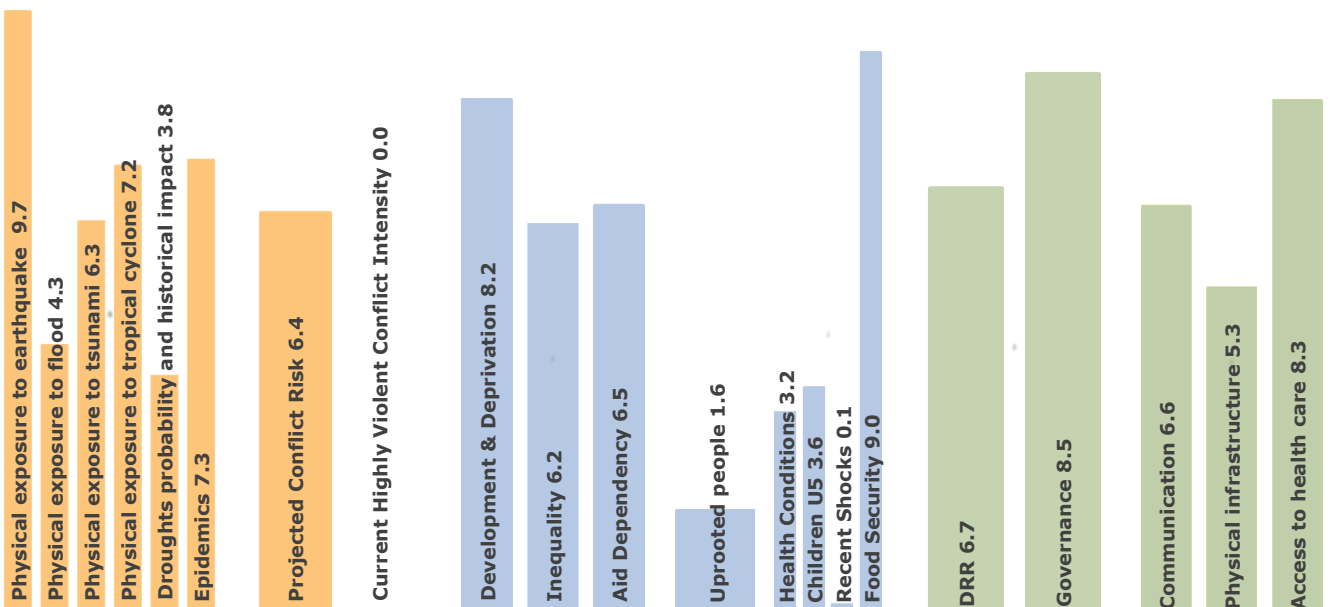
Vulnerable Groups



Institutional



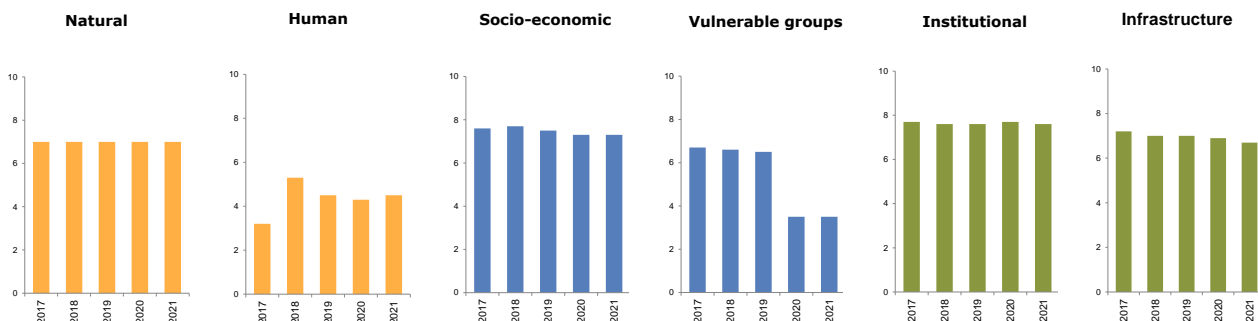
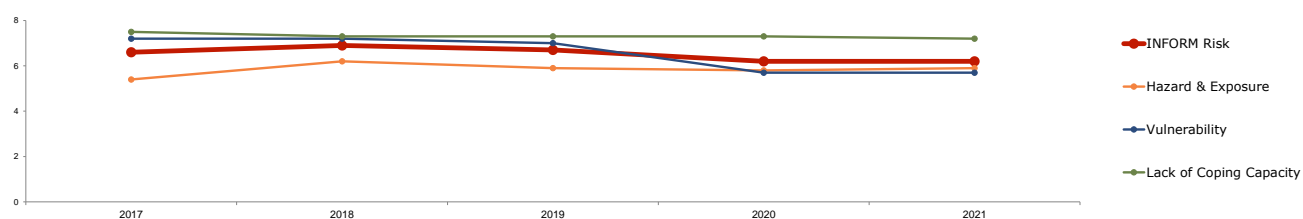
Infrastructure



RISK INDICATORS

	Indicator	Component	Index	Value	Unit
HIGHEST 5 RISK INDICATORS	Physical exposure to earthquake MMI VIII	Earthquake	10.0	0.00	Average annual population exposed per country
	Volume of remittances	Economical Dependency	10.0	2.71	% of GDP
	Prevalence of Undernourishment	Other Vulnerable Groups	10.0	2.40	Index
	Health expenditure per capita	Access to health care	#N/A	#N/A	#N/A
	Physicians Density	Access to health care	#N/A	#N/A	#N/A
LOWEST 5 RISK INDICATORS	Malaria incidence per 1,000 population at risk	Other Vulnerable Groups	0.0	No data	per 1,000 live births
	GCRI Internal Conflict Score	Projected Conflict Risk	0.0		
	People affected by Natural Disasters	Other Vulnerable Groups	0.1		
	Agriculture drought probability	Drought	0.9	0.17	Average annual events per country
	#N/A	#N/A	#N/A	#N/A	#N/A

TRENDS



GLOBAL PEERS

Country	INFORM Risk	Hazards & Exposure	Vulnerability	Lack of Coping Capacity
Ethiopia	6.3	5.7	6.5	6.8
Mali	6.3	5.9	6.4	6.6
Myanmar	6.3	7.4	5.3	6.3
Haiti	6.2	5.9	5.7	7.2
Pakistan	6.1	7.2	5.7	5.5
Burundi	6.0	4.9	6.5	6.9
Côte d'Ivoire	5.9	5.1	5.9	6.8

REGION AND INCOME GROUP CONTEXT

