

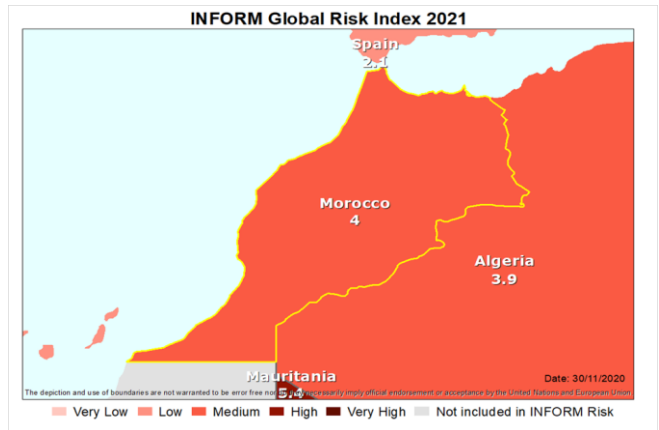
MOROCCO

Northern Africa
Lower middle income

INFORM Risk Country Risk Profile

VERSION 2021

	Value	Rank	Trend (3 years)
INFORM Risk	4.0	79	→
Hazard & Exposure	3.9	71	↑
Vulnerability	3.3	97	→
Lack of Coping Capacity	4.8	78	→



RISK PROFILE


INFORM Risk



Hazard & Exposure



Vulnerability



Lack of Coping Capacity




Natural



Human



Socio-Economic



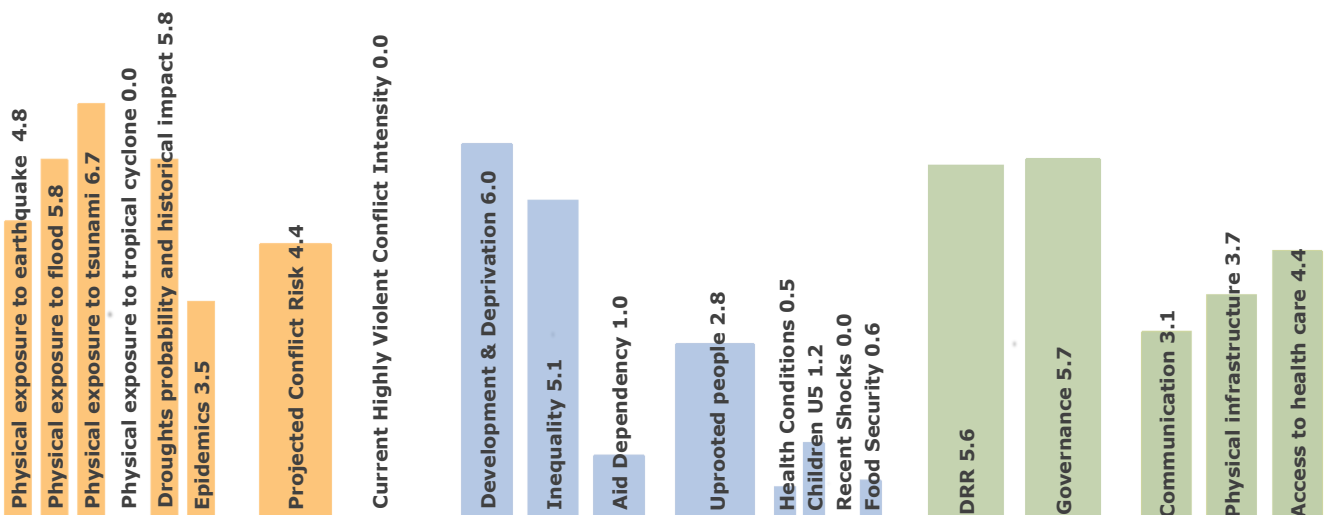
Vulnerable Groups



Institutional



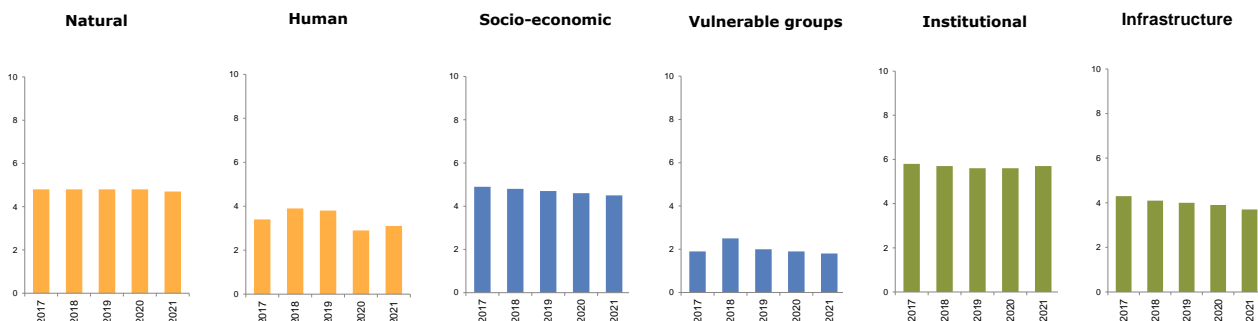
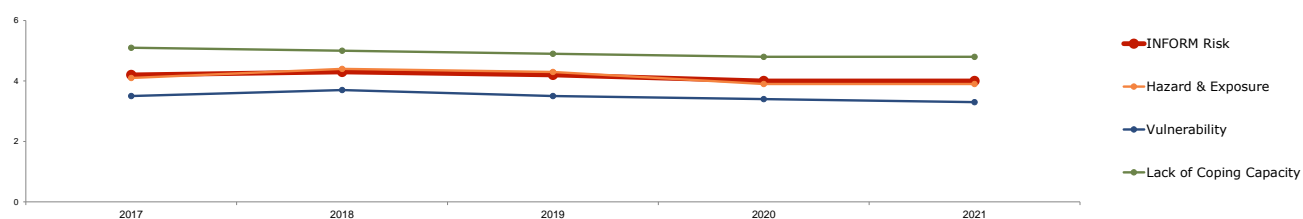
Infrastructure



RISK INDICATORS

	Indicator	Component	Index	Value	Unit
HIGHEST 5 RISK INDICATORS	Health expenditure per capita	Access to health care	#N/A	#N/A	#N/A
	Agriculture drought probability	Drought	8.3	0.25	Average annual events per country
	Physicians Density	Access to health care	#N/A	#N/A	#N/A
	Physical exposure to earthquake MMI VI	Earthquake	7.2	0.00	Average annual population exposed per country
	Road density	Physical Connectivity	#N/A	#N/A	#N/A
LOWEST 5 RISK INDICATORS	Access to electricity	Communication	0.0	50.90	%
	Prevalence of Undernourishment	Other Vulnerable Groups	0.0	5.10	Index
	People affected by Natural Disasters	Other Vulnerable Groups	0.0		
	People requiring interventions against neglected tropical diseases	Other Vulnerable Groups	0.0	7535901.00	%
	Malaria incidence per 1,000 population at risk	Other Vulnerable Groups	0.0	386.78	per 1,000 live births

TRENDS



GLOBAL PEERS

Country	INFORM Risk	Hazards & Exposure	Vulnerability	Lack of Coping Capacity
Vanuatu	4.1	3.3	3.7	5.6
Ecuador	4.1	4.7	3.8	4.0
Lao PDR	4.0	3.0	3.6	6.0
Morocco	4.0	3.9	3.3	4.8
Gambia	4.0	2.2	5.3	5.5
Thailand	4.0	5.5	3.0	4.0
Ghana	4.0	2.9	4.2	5.1

REGION AND INCOME GROUP CONTEXT

