

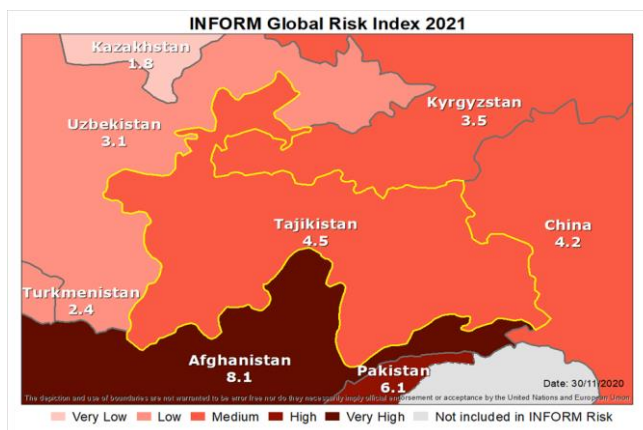
TAJIKISTAN

Central Asia
Low income

INFORM Risk Country Risk Profile


VERSION 2021

	Value	Rank	Trend (3 years)
INFORM Risk	4.5	65	→
Hazard & Exposure	5.3	44	↑
Vulnerability	3.5	89	→
Lack of Coping Capacity	5.0	72	→



RISK PROFILE

INFORM Risk



Hazard & Exposure



Vulnerability



Lack of Coping Capacity



Natural



Human



Socio-Economic



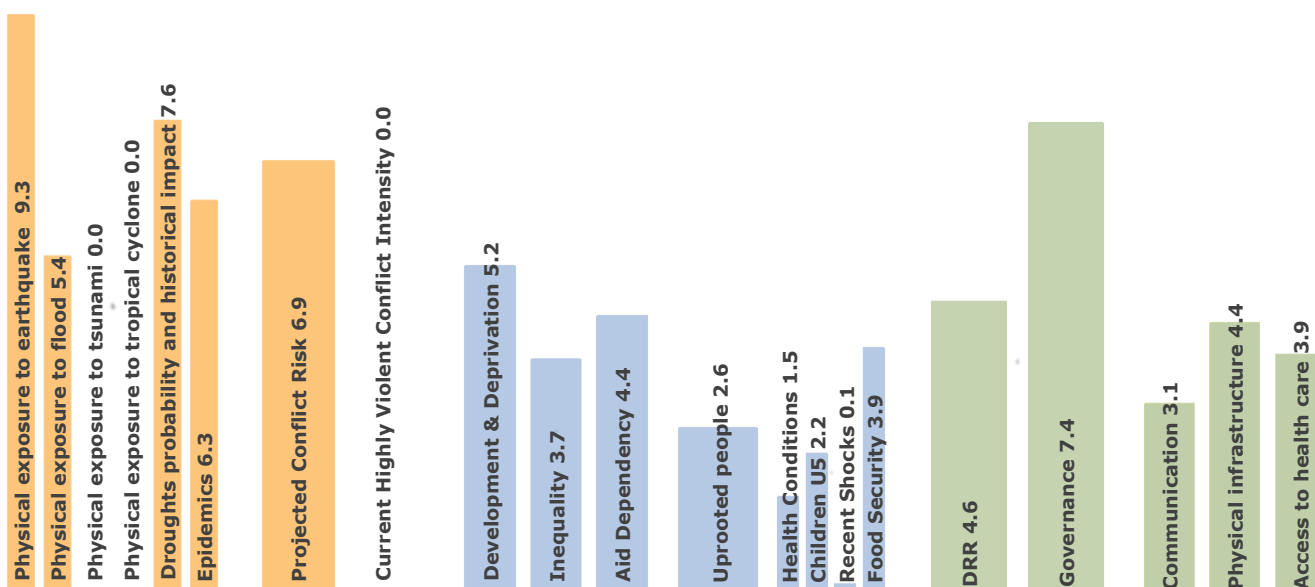
Vulnerable Groups



Institutional



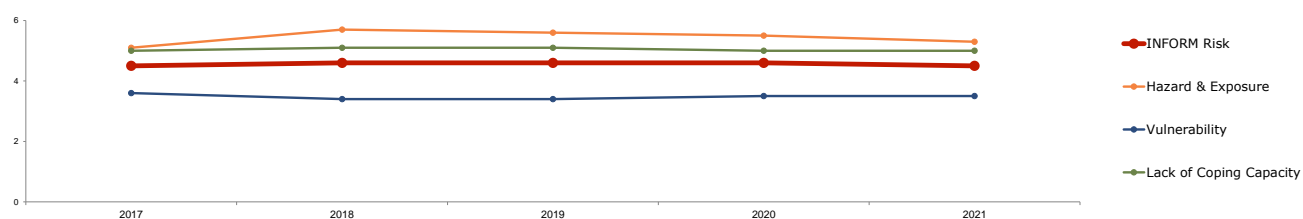
Infrastructure



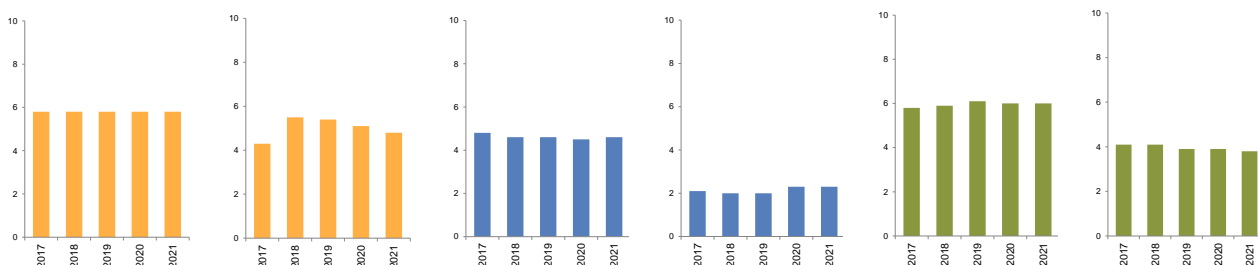
RISK INDICATORS

	Indicator	Component	Index	Value	Unit
HIGHEST 5 RISK INDICATORS	Agriculture drought probability	Drought	10.0	0.08	Average annual events per country
	Volume of remittances	Economical Dependency	9.5	0.69	% of GDP
	Health expenditure per capita	Access to health care	#N/A	#N/A	#N/A
	Physical exposure to earthquake MMI VIII	Earthquake	9.3	0.00	Average annual population exposed per country
	Physical exposure to earthquake MMI VI	Earthquake	9.1	46122.11	Average annual population exposed per country
LOWEST 5 RISK INDICATORS	Adult literacy rate	Communication	0.0	77.89	%
	Prevalence of Undernourishment	Other Vulnerable Groups	0.0	25.00	Index
	Malaria incidence per 1,000 population at risk	Other Vulnerable Groups	0.0	124.27	per 1,000 live births
	GCRI Internal Conflict Score	Projected Conflict Risk	0.0		
	Physical exposure to Cyclone Surge	Tropical Cyclone	0.0	120.48	Average annual population exposed per country

TRENDS



Natural Human Socio-economic Vulnerable groups Institutional Infrastructure



GLOBAL PEERS

Country	INFORM Risk	Hazards & Exposure	Vulnerability	Lack of Coping Capacity
Solomon Islands	4.6	3.6	4.1	6.6
Ukraine	4.6	5.4	3.9	4.7
Togo	4.6	2.4	5.1	7.7
Tajikistan	4.5	5.3	3.5	5.0
Venezuela	4.5	4.8	3.9	4.9
Azerbaijan	4.4	4.4	4.3	4.5
Jordan	4.4	3.3	6.1	4.3

REGION AND INCOME GROUP CONTEXT

